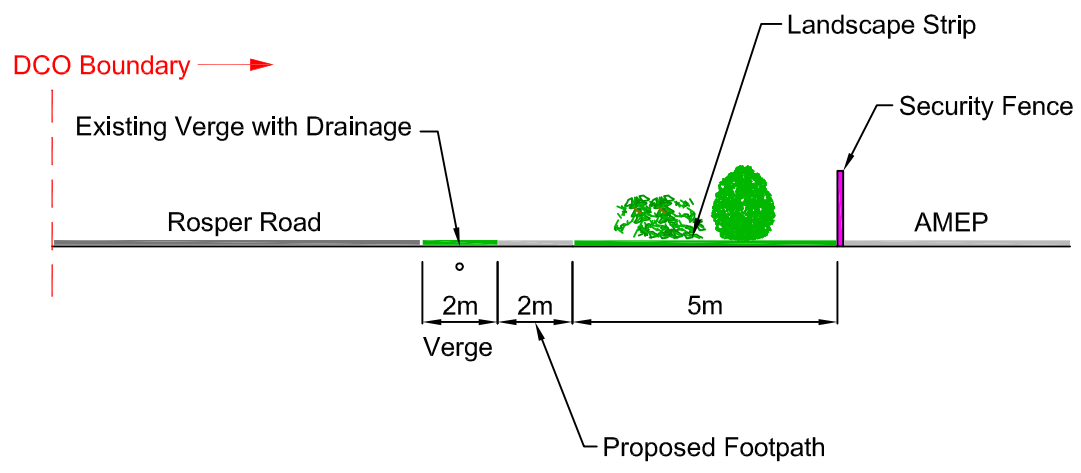
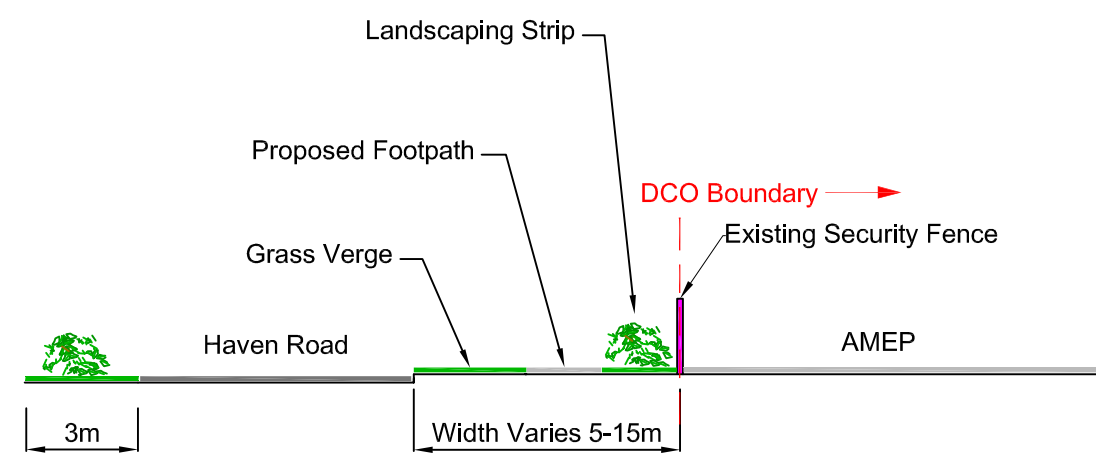


Section A - A

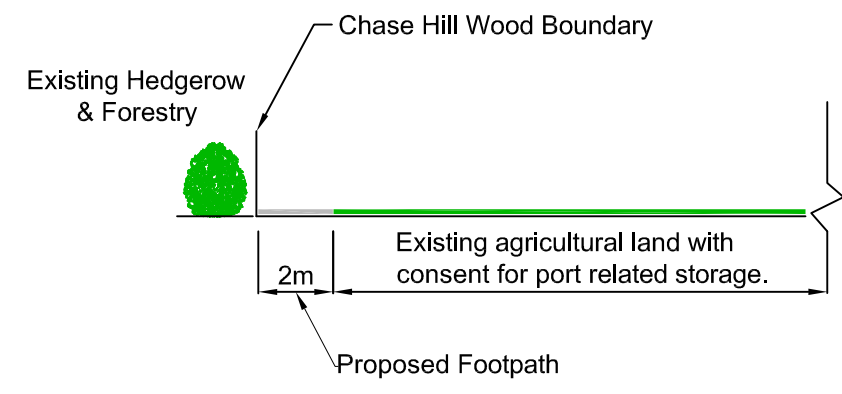
Section B - B



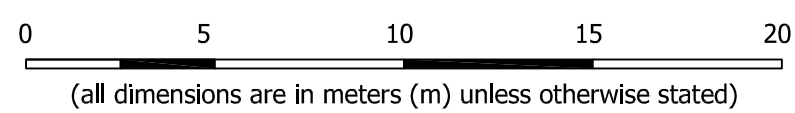
Section C - C



Section D - D



Section E - E



KEY
 — Development Consent Order Boundary

- Notes**
1. All security fencing 2.50m high
 2. For section locations, see drawing AME - 02010 A

Rev	Date	Comments	Drw	Chk	App
A	12/12/11	Preliminary Issue	RK	RC	RC

Project: **ABLE Marine Energy Park**
 Client: **ABLE UK Ltd**
 Title: **Footpath No. 50 Diversion Indicative Sections**

PRELIMINARY

Scale: 1:500@A3	Drawn R Keirl	Checked R Cram	Approved R Cram
Date	12/12/2011	12/12/2011	12/12/2011
Drawing No. AME - 02011	Revision: A		